











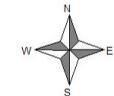


Farm Environment Map
 Case Name
 Case Number
 Location Code
 Business Reference Nos

-  Farm boundary
-  Unimproved grassland / species-rich grassland
-  Wetland
-  Open water
-  Scrub
-  Native or semi-natural woodland
-  Heath / moorland
-  Dykes
-  Hedgerow
-  Watercourse
-  Flood plain boundary
-  Site of archaeological/historic interest



Reproduced from Ordnance Survey digital map data © Crown copyright 2014. All rights reserved. Licence number 100020449