












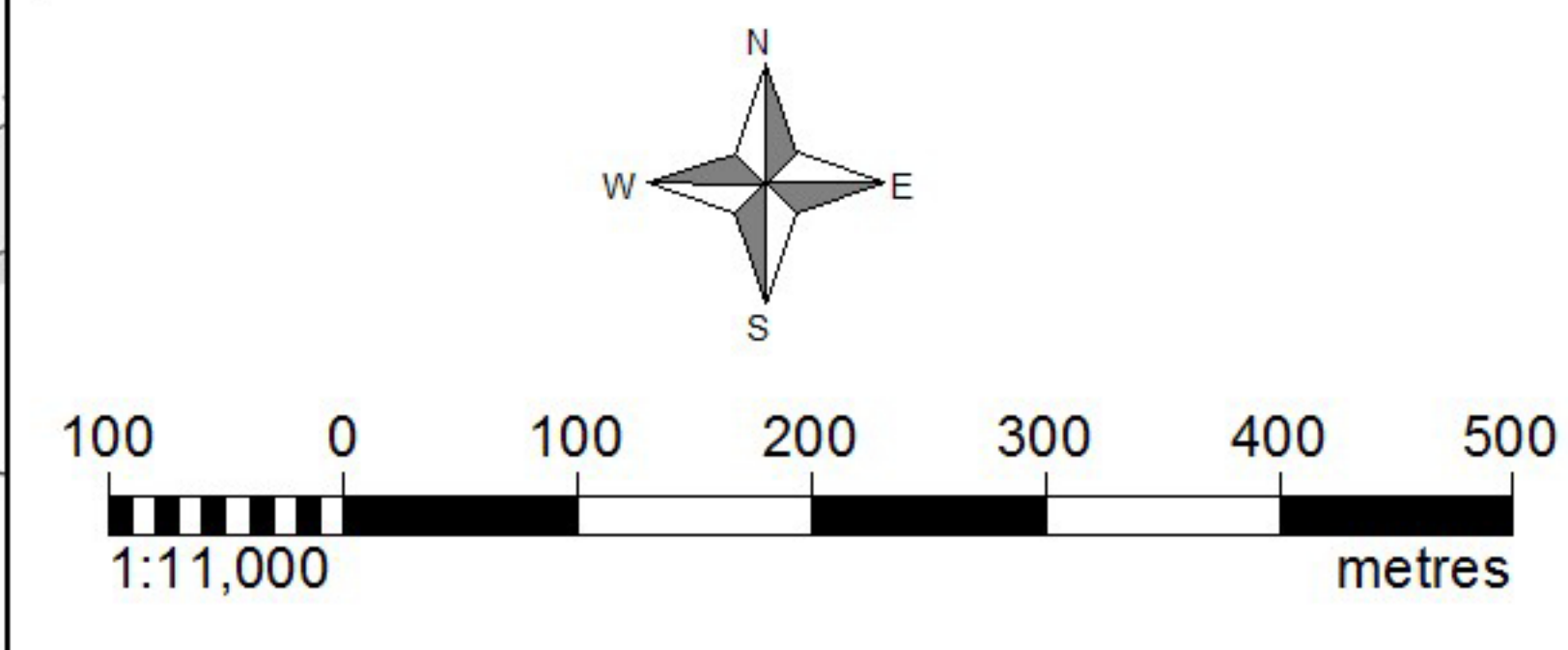


Management Map
Case Name
Case Number
Location Code
Business Reference Nos

-  Farm boundary
-  Wetland management
-  Habitat mosaic management
-  Wader grazed grassland
-  Wild bird seed for farmland birds
-  Moorland management (see moorland management map)
-  Management of species-rich grassland
-  Water margin management (grassland)
-  Stock fence
-  Hedge planting
-  Hedge coppicing / re-planting
-  Grass strip in arable field
-  Rhododendron clearance (see detailed map)



Reproduced from Ordnance Survey digital map data © Crown copyright 2014. All rights reserved. Licence number 100020449