

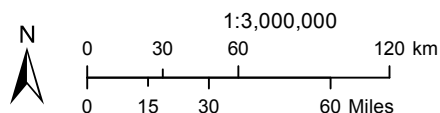
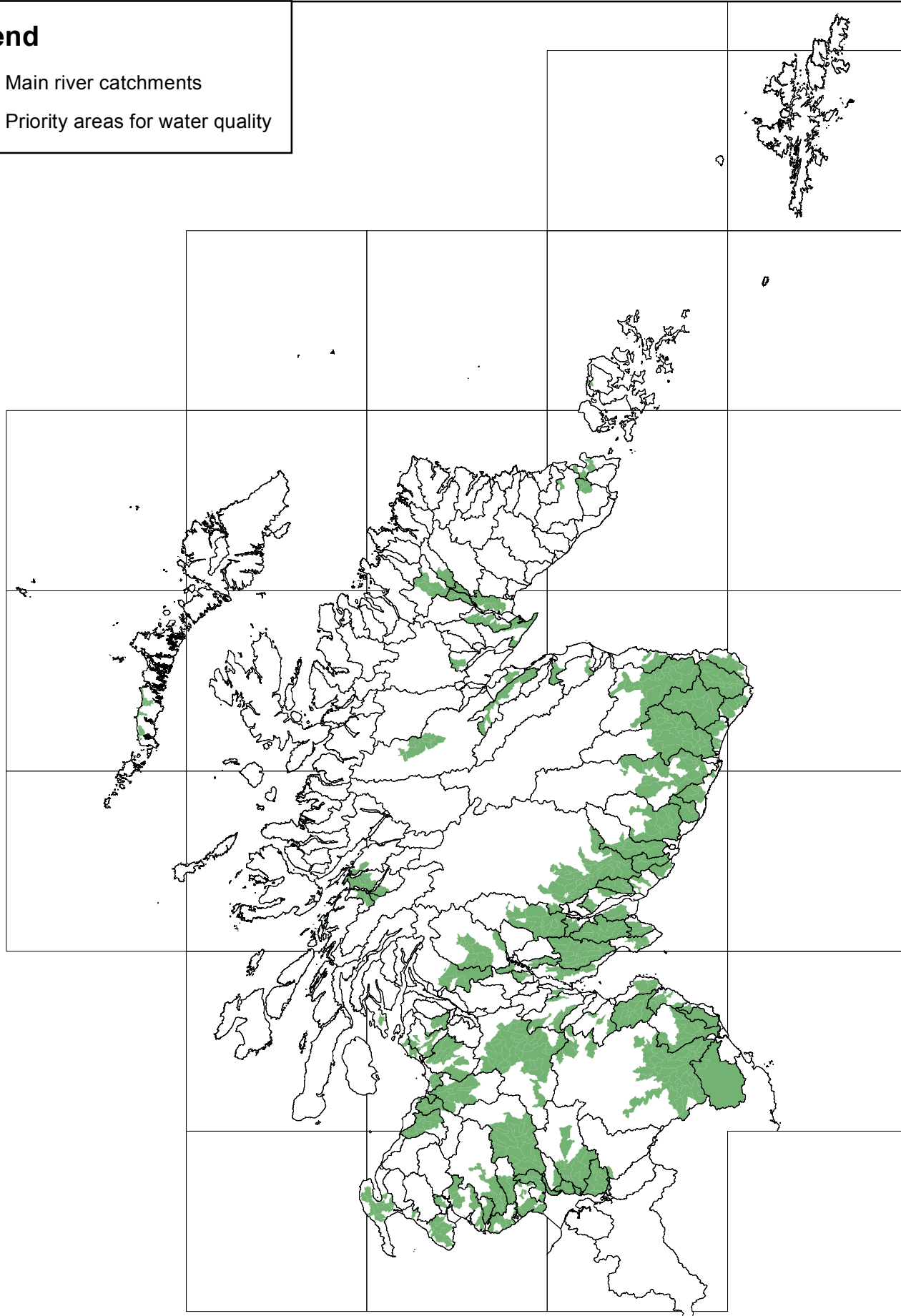


Legend

-  Main river catchments
-  Priority areas for water quality



Priority area for water quality.
Applications for relevant options
will score additional points
in this area.

© 2014 Scottish Environment Protection Agency. Some features of this map are based on digital spatial data licenced from the Centre for Ecology and Hydrology, © CEH. Includes material based upon Ordnance Survey mapping with permission of H.M. Stationery Office, © Crown Copyright. Licence number 100016991.

Brian McCreadie. Produced: 11/03/2015